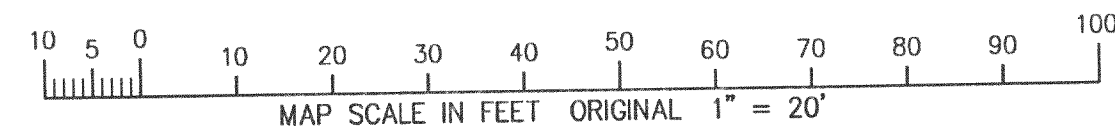
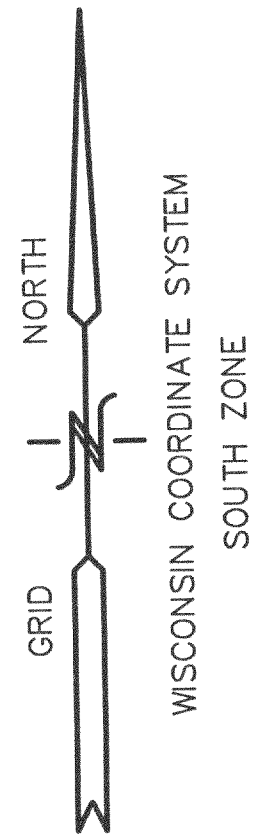


PLAT OF SURVEY

UNIT 03-15
GENEVA NATIONAL CONDOMINIUM
NO. 3

LOCATED IN TOWN 2 NORTH, RANGE 17 EAST
WALWORTH COUNTY, WISCONSIN



GOLF CLUB GROUNDS
N 43° 47' 42" E 135.00'

GOLF CLUB GROUNDS
S 47° 04' 14" E 153.54'

UNIT 03-15
24,649 SQ. FT.

N 26° 07' 02" W 132.40'

50' REAR YARD

10' SIDE YARD

S 42° 55' 46" W 150.54'

UNIT 03-16

UNIT 03-14

25' STREET YARD

S 88-03-56 W 45.06'
RAD=55.00' ARC=46.43'

PAVEMENT

SARATOGA LANE
PRIVATE ROADWAY

GRASS ISLAND

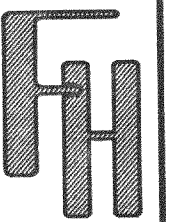

- LEGEND
- = FOUND IRON REBAR STAKE
 - = UTILITY BOX
 - ▲ = LATERAL BOARD

NOTE: COPIES OF THIS MAP TO WHICH THE FOLLOWING CERTIFICATE WILL APPLY SHOW SURVEYOR'S ORIGINAL SEAL AND SIGNATURE IN RED INK. COPIES BY ANY OTHER MEANS MAY HAVE ALTERATIONS WHICH DO NOT REPRESENT THE SURVEYOR'S WORK PRODUCT.

I HEREBY CERTIFY THAT THE ABOVE DESCRIBED PROPERTY HAS BEEN SURVEYED UNDER MY DIRECTION AND THAT THE ABOVE MAP IS A TRUE REPRESENTATION THEREOF AND SHOWS THE SIZE AND LOCATION OF THE PROPERTY, ITS EXTERIOR BOUNDARIES, THE LOCATION OF ALL VISIBLE STRUCTURES, AND DIMENSIONS OF ALL PRINCIPLE BUILDINGS THEREON, BOUNDARY FENCES, APPARENT EASEMENTS, ROADWAYS, AND VISIBLE ENCROACHMENTS, IF ANY. THIS SURVEY IS MADE FOR THE USE OF THE PRESENT OWNERS OF THE PROPERTY, AND ALSO THOSE WHO PURCHASE, MORTGAGE, OR GUARANTEE THE TITLE THERETO WITHIN ONE YEAR FROM THE DATE HEREOF.

DATED: FEB. 26, 2002

Peter S. Gordon
PETER S. GORDON R.L.S. 2101



PLAT OF SURVEY
GENEVA NATIONAL CONDOMINIUM
UNIT 03-15
WALWORTH COUNTY, WISCONSIN

WORK ORDERED BY: BETH SCHODEEN
C/O COLDWELL BANKER
226 BROAD STREET
LAKE GENEVA, WISCONSIN 53147
(262) 348-1100

FARRIS, HANSEN & ASSOCIATES, INC.
Engineering, Architecture, Surveying
7 Ridgway Court P.O. Box 437
ELKHORN, WISCONSIN 53121
Office: (262) 723-2098
Fax: (262) 723-5886

REVISIONS

PROJECT NO.
3269.03-15
DATE:
02-26-02
SHEET NO.
1 OF 1

FEB 26 2002

217-2250

JGN3-151